


MAXSEA

MARINE SOFTWARE



Get the ultimate
weapon on board






The ultimate weapon

MaxSea PBG is the ultimate weapon – a concentrate of high technology for professional fishermen designed to maximise their catch every time they put to sea. Giving those who use it a decisive competitive edge over everyone else. It's as simple as that.

3D without PBG



After using PBG



Making high-tech child's play

A product of the latest developments in IT, MaxSea PBG is highly powerful software capable of mixing and analysing data collected from several sources in real time. Making it by far the most accurate tool ever to be installed on a fishing craft. The designers' greatest achievement is making it so user-friendly. Just define the area you are interested in and the press of a single button is all it takes to start MaxSea searching for every detail in the relief, the slightest hollow, the thinnest crack... and displaying it on the screen in 2 or 3 dimensions.

the slightest hollow, the thinnest crack... and displaying it on the screen in 2 or 3 dimensions.

Seeing the unseen

A certain number of professional fishermen use bathymetric databases in an attempt to improve their catch. Results are however often disappointing, since these tools invariably lack the necessary exactitude to be really efficient. Whereas MaxSea PBG, linked to the ship's depth sounder, is able to update existing data bases and actually create personalised charts based on your own soundings. With unparalleled accuracy! Even if you think you know the seabed like the back of your hand, MaxSea PBG will soon show you there is a whole lot more down there than you could ever imagine!

Exploring virgin fishing grounds

The great advantage of MaxSea PBG is that it enables you to explore areas that would otherwise be too challenging – where other fishermen will not venture. Areas that have not been overfished and so promise particularly abundant catches.

Take a fresh look at familiar submarine terrain

The unmatched accuracy offered by MaxSea PBG means you can go hunting for those "hidden hideaways" (shelves, canyons and crevices) hitherto invisible, and so virtually never fished. Connected to Seascan or Roxan equipment, MaxSea PBG is able to gather 2D or 3D data providing much more detail of ocean floor relief and composition (sand, silt, rock, etc.).

MaxSea PBG – the haves and the have-nots

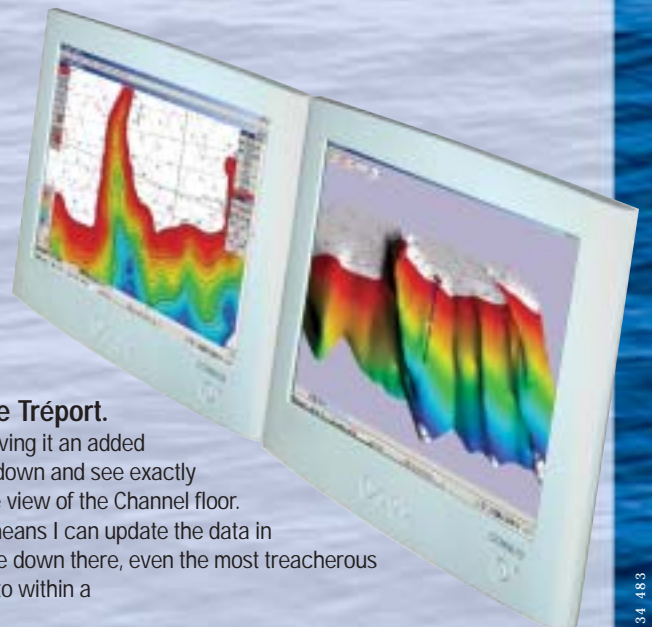
MaxSea and PBG technology makes fishing a totally new experience – a genuine revolution for fishermen keen to increase productivity. With the savings it offers in time and fuel – not to mention the record catches – MaxSea PBG offers obvious advantages as well as being a rapidly recouped investment.

Proof by example

Michel Derosière, Skipper of the "Fils de la Mer" out of Le Tréport.

"I use it as a tracing table, with the general overview of the ocean floor giving it an added dimension. It's as if the water had been drained away and I can look right down and see exactly what the seabed looks like. In the beginning, I only got a fairly approximate view of the Channel floor. But now the depth-finder is interfacing with the software, it's fantastic. It means I can update the data in real time – so we can fish areas we used to avoid, whatever there might be down there, even the most treacherous shelves or rock formations. And we always know exactly where we are – to within a metre.

This is a great new tool which soon pays for itself, because there aren't many others fishing where we go, so we can be sure of hauling in much bigger catches. It won't be the same when everyone has 3D of course, but for the moment we're making the most of having the edge on everyone else – especially since we've already recouped the cost of getting all set up."



Dealer stamp



Informatique et Mer
Technopole Izarbel, 64210 Bidart, France
Tel. +33 (0)5 59 43 81 00 / tape 11
Fax +33 (0)5 59 43 81 01
E-mail : maxsea@informatique-mer.fr
www.mapmedia.com